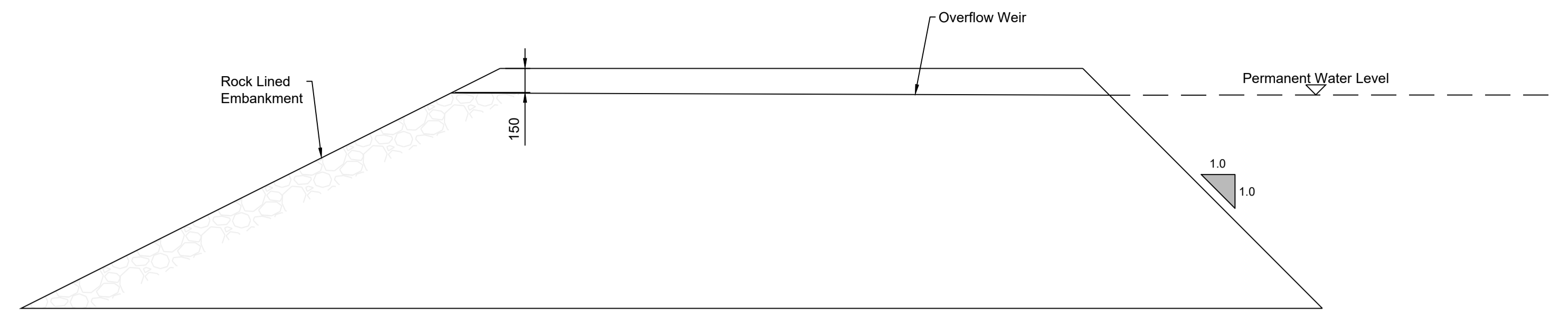
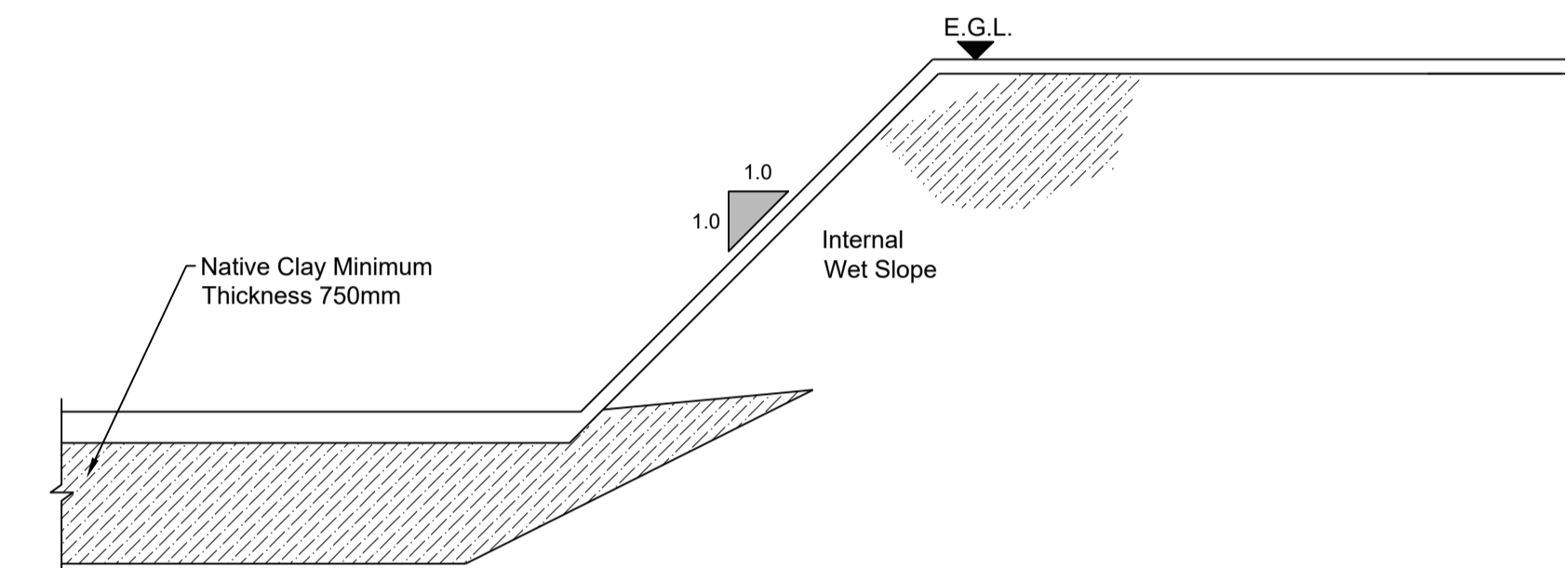


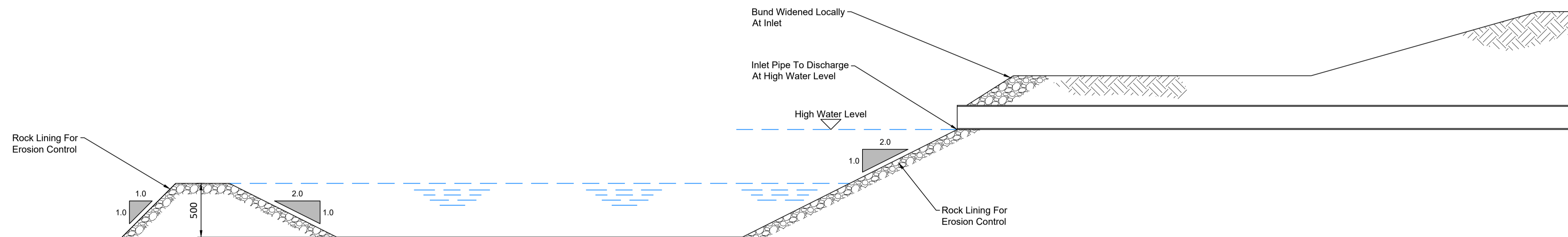
STILLING POND LAYOUT
Scale 1:250



SECTION AT OUTLET
Scale 1:25



**BUND CONSTRUCTION
(Where Pond is Below Ground Level)**
Scale 1:25



SECTION THROUGH FOREBAY
Scale 1:25

- NOTES**
1. This drawing should only be read in relation to subject of the title. Other information shown on drawing is to be considered indicative only.
 2. All dimensions are in millimetres unless otherwise stated.
 3. The pond base and sides below the permanent water level should be made impermeable by: Cohesive material using native clay or a synthetic liner 1 mm LLDPE.
 4. Bunds in ponds to be constructed from native clay.
 5. Erosion control to be rock lining. Extent to be agreed on site.
 6. Rock lining to be a 125mm thickness of Class 1B material.
 7. Refer to stilling pond schedules for pond sizes.
 8. Swale inlet at 0.15 m below top of pond.
 9. All ponds to be fenced off.

If Applicable : Ordnance Survey Ireland Licence No. EN 0001220 © Ordnance Survey Ireland and Government of Ireland
OSI-6186,6140, Cork-40-48-49-59-60



No part of this document may be reproduced or transmitted in any form or stored in any retrieval system of any nature without the written permission of Fehily Timoney & Company as copyright holder except as agreed for use on the project for which the document was originally issued. Do not scale. Use figured dimensions only. If in doubt - Ask!

Rev.	Description	App By	Date
B	ISSUE FOR PLANNING	JH	24.01.22

PROJECT		CLIENT							
BALLINAGREE WIND FARM		BALLINAGREE WIND DAC							
SHEET	TYPICAL SETTLEMENT POND DETAIL - SHEET 1 OF 2	Date	15.12.21	Project number	P2114	Scale (@ A1-)	As Shown	Rev	B
		Drawn by	NS	Drawing Number	P2114-0501-0006				
		Checked by	TB						

O:\ACAD\2019\P2114\P2114-0501-0006

Monday 24 January 2022