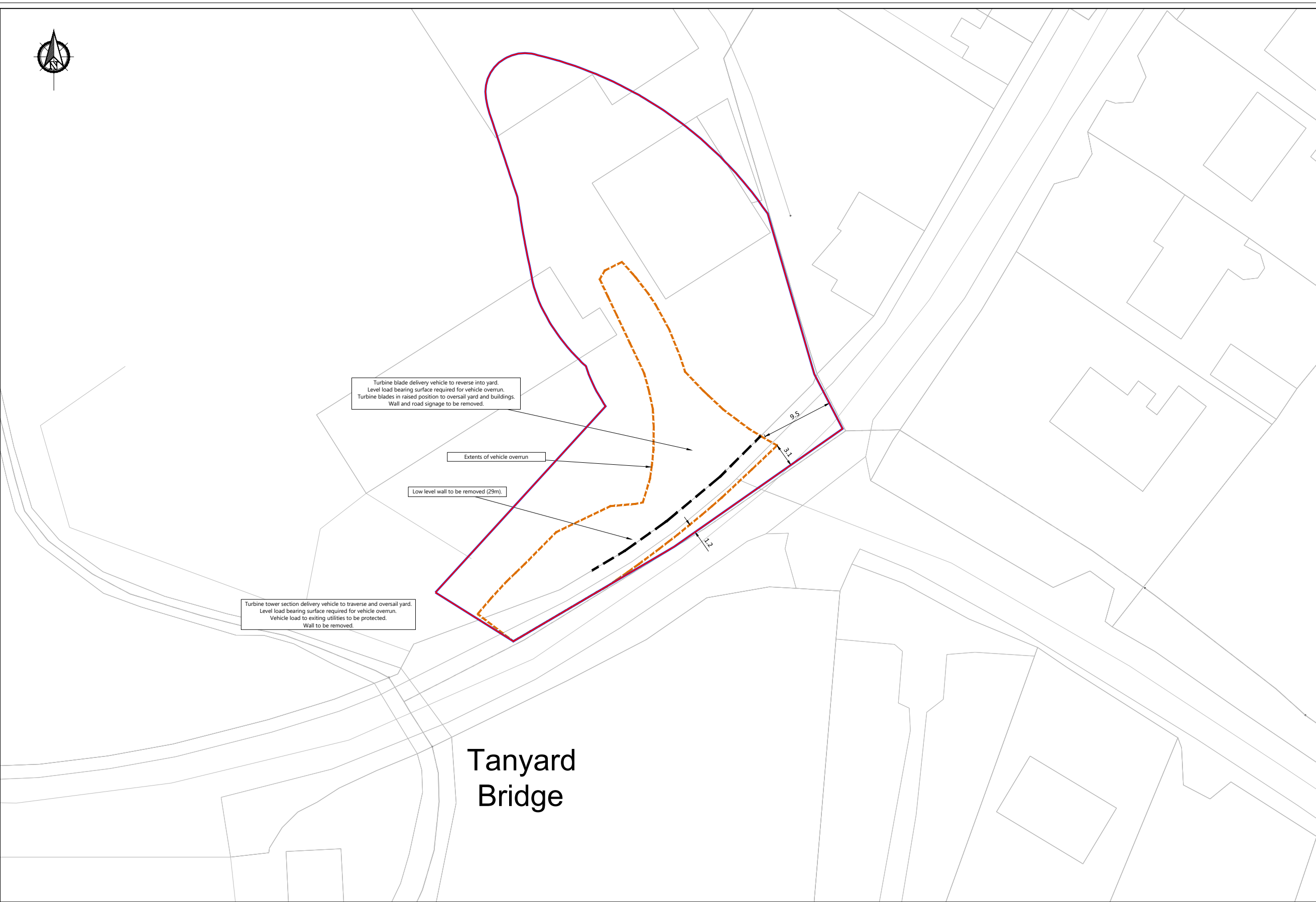
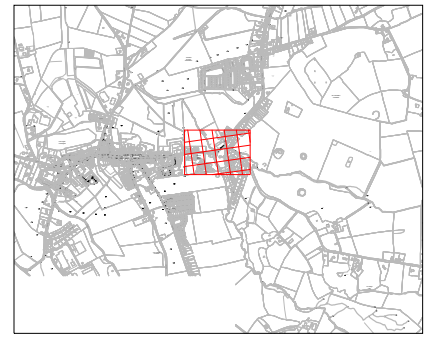




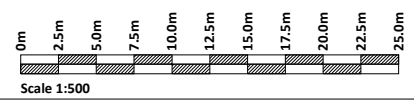
- Legend**
- Development Boundary
 - Extent of Area Available For The Works



- Notes:**
- For planning purposes only. Not for construction.
 - Existing verges requiring temporary load bearing work shall be fully reinstated to their original condition following delivery of turbines.
 - All third party public & private infrastructure including pavements, street infrastructure, drainage and services shall be adequately protected throughout the proposed works and reinstated to their original condition following delivery of the turbines.
 - Existing public road drainage patterns shall be maintained at all time throughout the works.



KEY PLAN
1:50000



If Applicable : Ordnance Survey Ireland Licence No. EN 0001220 © Ordnance Survey Ireland and Government of Ireland
OSI-6186,6140, Cork-40-48-49-59-60



No part of this document may be reproduced or transmitted in any form or stored in any retrieval system of any nature without the written permission of Fehily Timoney & Company as copyright holder except as agreed for use on the project for which the document was originally issued. Do not scale. Use figured dimensions only. If in doubt - Ask!

Rev.	Description	App By	Date
A	ISSUE FOR APPROVAL	JH	15.12.21
B	ISSUE FOR PLANNING	JH	26.01.22

PROJECT	BALLINAGREE WIND FARM			CLIENT	BALLINAGREE WIND DAC		
SHEET	TDR ACCOMODATION WORKS - TDR NODE POI 38			Date	15.12.21	Project number	P2114
				Scale (@ A3-)	1:500		
				Drawn by	NS	Drawing Number	P2114-0400-0004
				Checked by	TB	Rev	

O:\ACAD\2019\2114\2114-0400-0004

Wednesday 26 January 2022