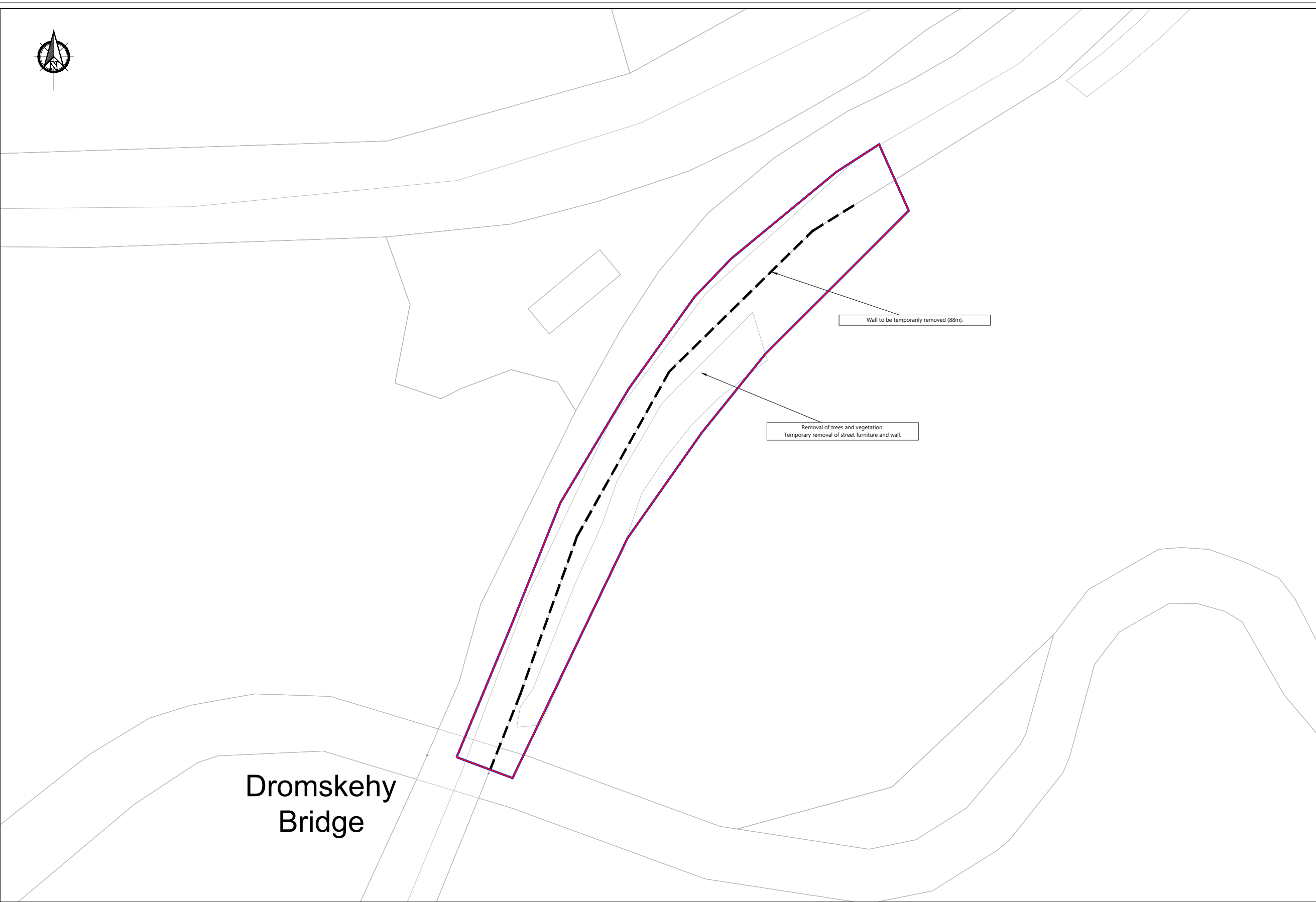


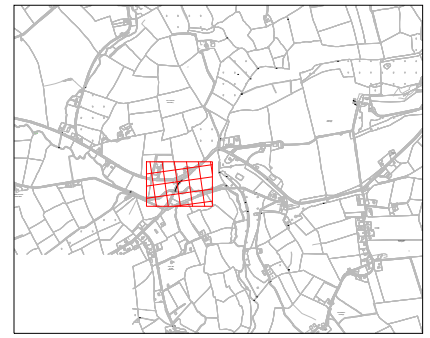


- Legend**
- Development Boundary
 - Extent of Area Available For The Works
 - ▨ Temporary Hard Standing

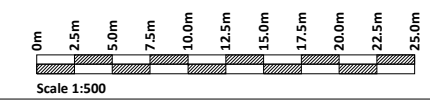


Dromskehly
Bridge

- Notes:**
1. For planning purposes only. Not for construction.
 2. Existing verges requiring temporary load bearing work shall be fully reinstated to their original condition following delivery of turbines.
 3. All third party public & private infrastructure including pavements, street infrastructure, drainage and services shall be adequately protected throughout the proposed works and reinstated to their original condition following delivery of the turbines.
 4. Existing public road drainage patterns shall be maintained at all time throughout the works.



KEY PLAN
1:50000



If Applicable : Ordnance Survey Ireland Licence No. EN 0001220 © Ordnance Survey Ireland and Government of Ireland
OSI-6186,6140, Cork-40-48-49-59-60



No part of this document may be reproduced or transmitted in any form or stored in any retrieval system of any nature without the written permission of Fehily Timoney & Company as copyright holder except as agreed for use on the project for which the document was originally issued. Do not scale. Use figured dimensions only. If in doubt - Ask!

| Rev. | Description | App By | Date |
|------|--------------------|--------|----------|
| A | ISSUE FOR APPROVAL | JH | 15.12.21 |
| B | ISSUE FOR PLANNING | JH | 26.01.22 |
| | | | |
| | | | |
| | | | |

| | | | | | | | | |
|---------|---|--|--|------------|-----------------------------|----------------|------------------------|----------|
| PROJECT | BALLINAGREE WIND FARM | | | CLIENT | BALLINAGREE WIND DAC | | | |
| SHEET | TDR ACCOMODATION WORKS - TDR NODE POI 30 | | | Date | 15.12.21 | Project number | P2114 | |
| | | | | Drawn by | NS | Drawing Number | P2114-0400-0002 | |
| | | | | Checked by | TB | Scale (@ A3-) | | 1:500 |
| | | | | | | | Rev | B |

O:\ACAD\2019\P2114\P2114-0400-0002

Wednesday 26 January 2022