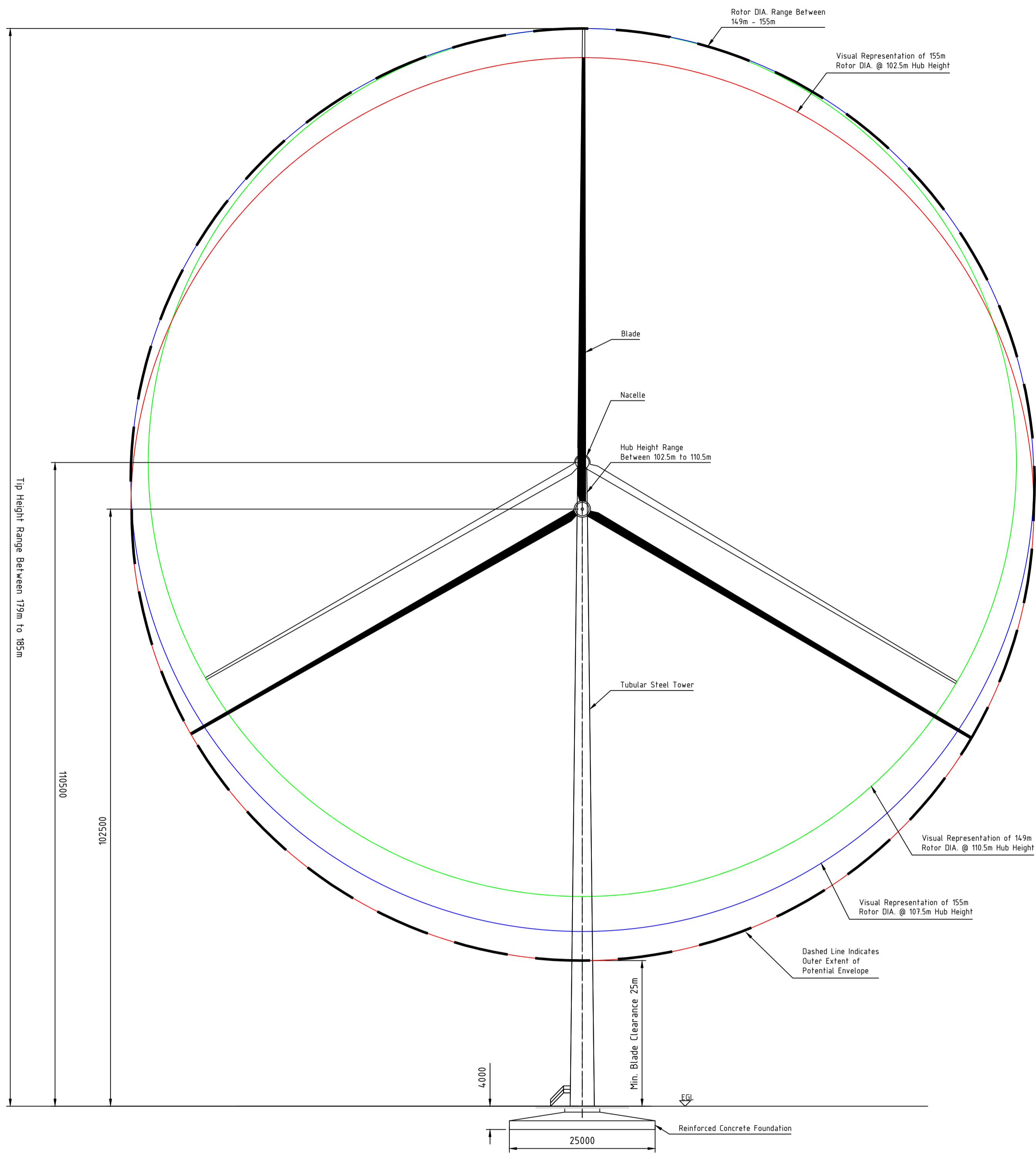
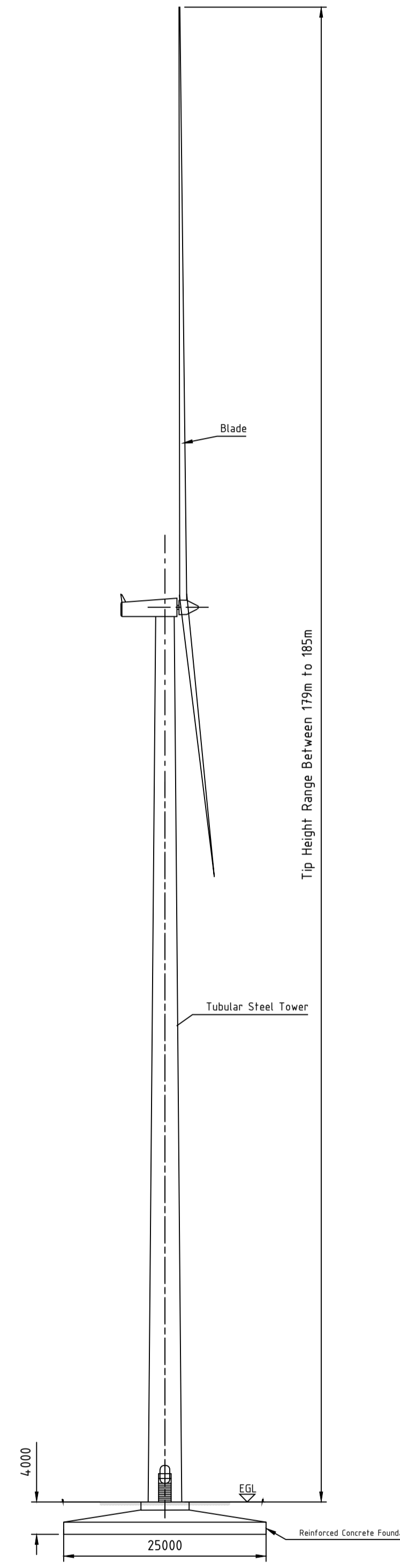


- Note:**
1. All dimensions are in mm unless otherwise stated.
  2. For planning purposes only. Not for construction



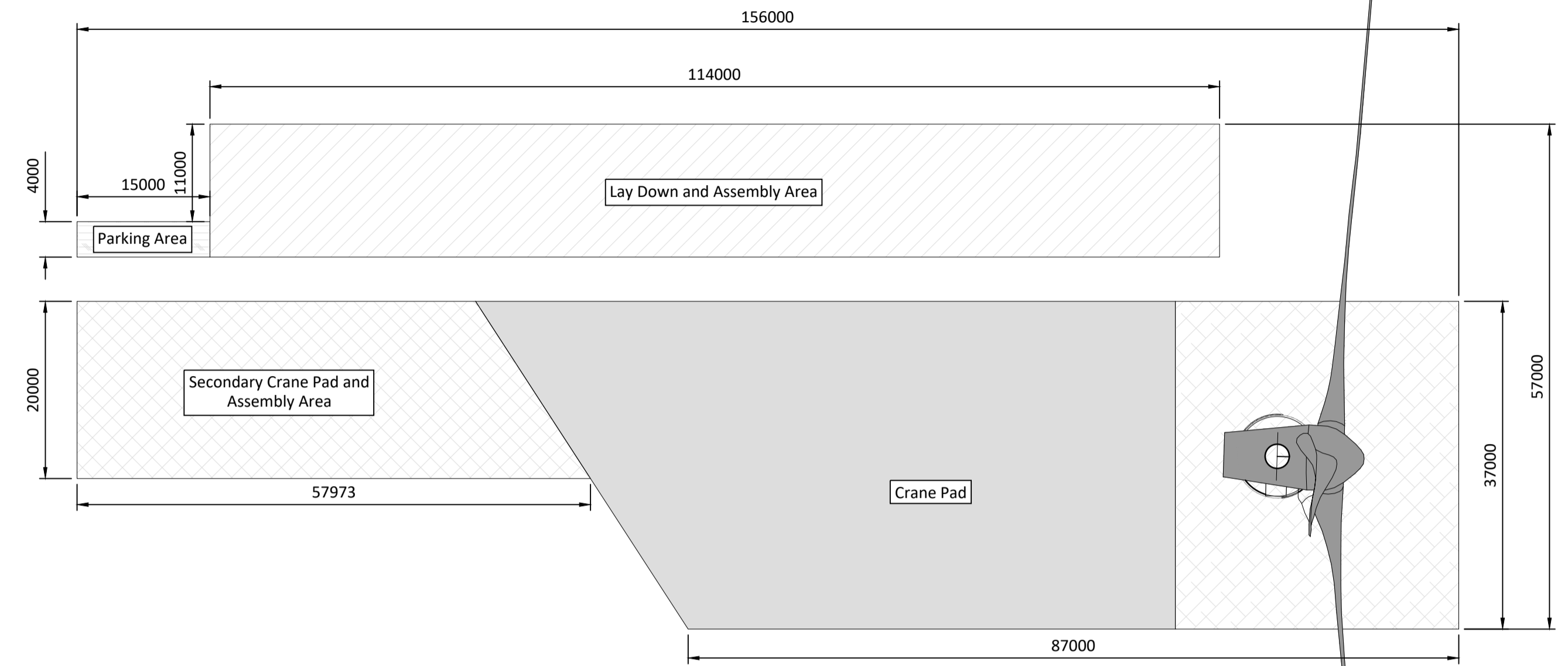
**FRONT ELEVATION**

Scale 1:500



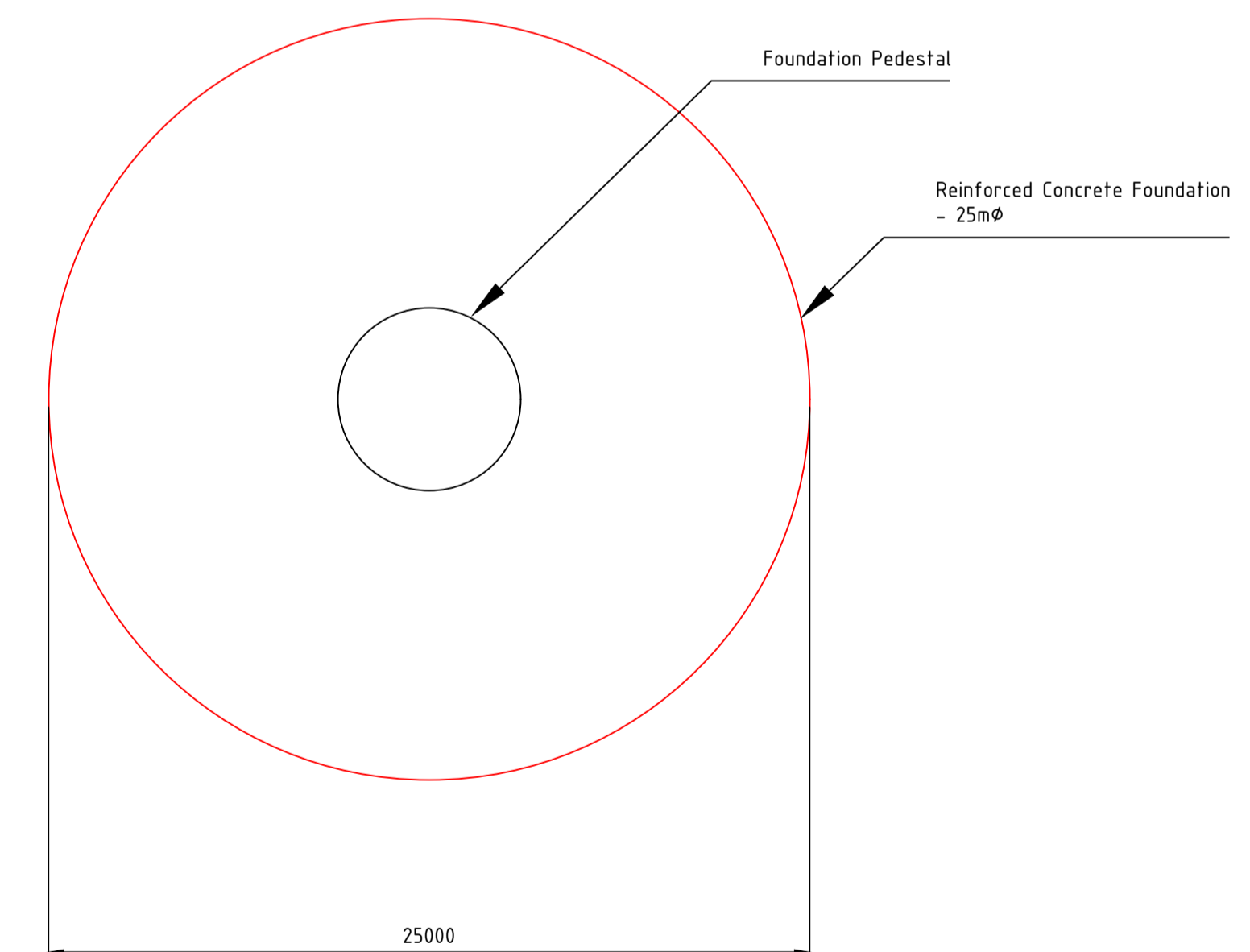
**SIDE ELEVATION**

Scale 1:500



**HARDSTANDING DETAIL**

Scale 1:500



**TYPICAL TURBINE FOUNDATION PLAN**

Scale 1:200

If Applicable : Ordnance Survey Ireland Licence No. EN 0001220 © Ordnance Survey Ireland and Government of Ireland OSI-6186,6140, Cork-40-48-49-59-60



No part of this document may be reproduced or transmitted in any form or stored in any retrieval system of any nature without the written permission of Fehily Timoney & Company as copyright holder except as agreed for use on the project for which the document was originally issued. Do not scale. Use figured dimensions only. If in doubt - Ask!

Rev.	Description	App By	Date
A	ISSUE FOR APPROVAL	JH	15.12.21
B	ISSUE FOR PLANNING	JH	25.01.22

PROJECT	CLIENT		
<b>BALLINAGREE WIND FARM</b>	<b>BALLINAGREE WIND DAC</b>		
<b>SHEET</b>	Date	15.12.21	Project number P2114
	Drawn by	NS	Drawing Number
	Checked by	TB	<b>P2114-0300-0021</b>
<b>TURBINE AND HARSTAND DETAILS</b>	Scale (@ A1-)	As Shown	Rev <b>B</b>

O:\ACAD\2019\P2114\P2114-0300-0021