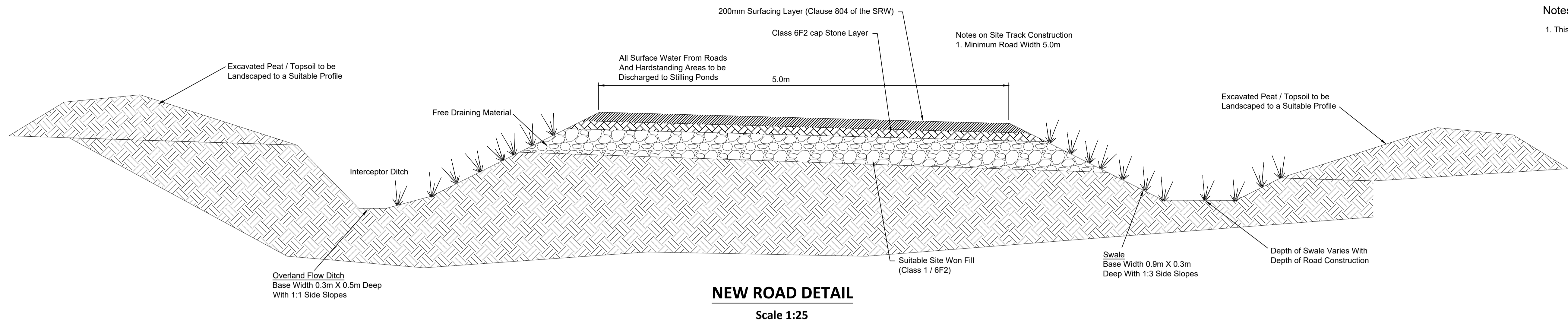
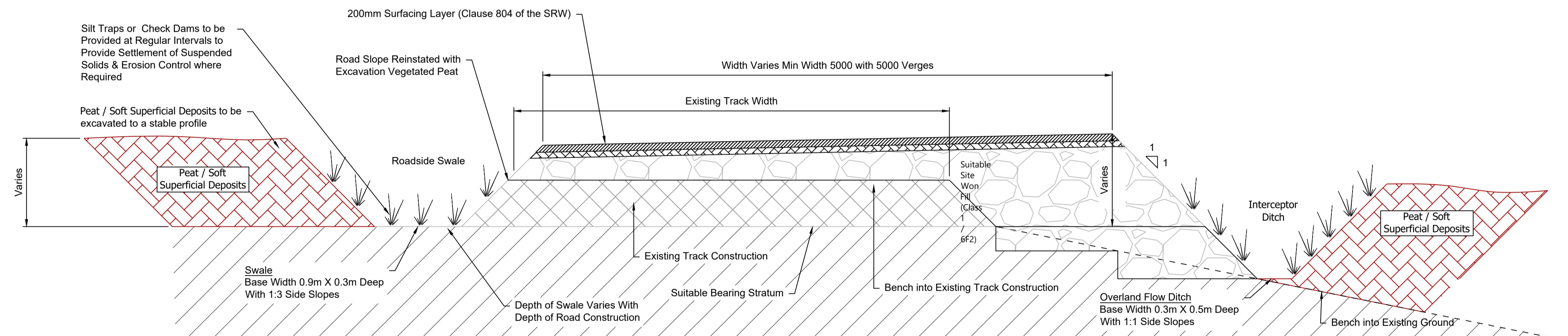


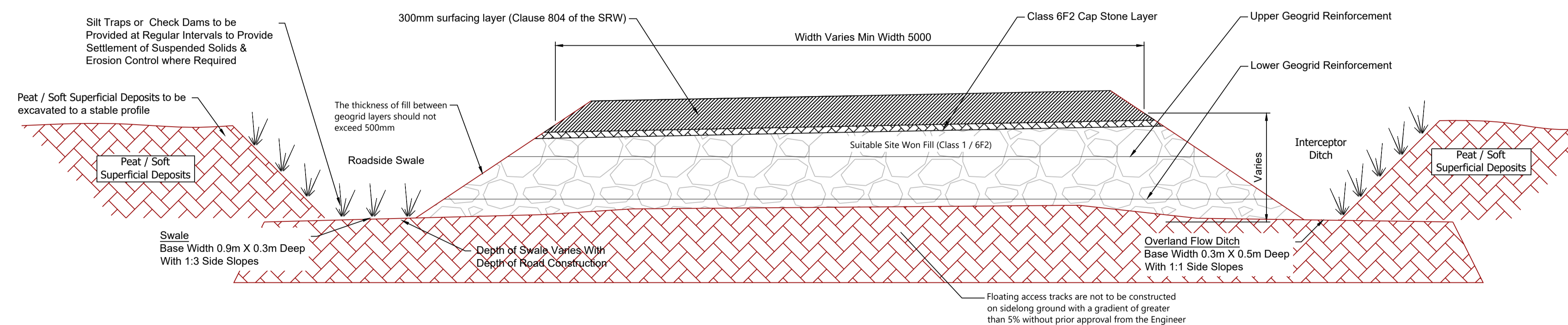
Notes.
1. This drawing is for planning purposes only.



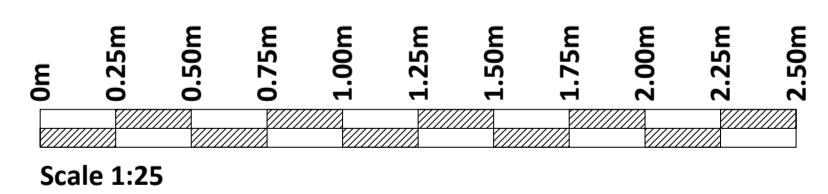
NEW ROAD DETAIL
Scale 1:25



UPGRADED ROAD DETAIL
Scale 1:25



FLOATING ROAD DETAIL
Scale 1:25



If Applicable : Ordnance Survey Ireland Licence No. EN 0001220 © Ordnance Survey Ireland and Government of Ireland
OSI-6186,6140, Cork-40-48-49-59-60



No part of this document may be reproduced or transmitted in any form or stored in any retrieval system of any nature without the written permission of Fehily Timoney & Company as copyright holder except as agreed for use on the project for which the document was originally issued. Do not scale. Use figured dimensions only. If in doubt - Ask!

Rev.	Description	App By	Date
A	ISSUE FOR APPROVAL	JH	15.12.21
B	ISSUE FOR PLANNING	JH	25.01.22

PROJECT	BALLINAGREE WIND FARM			CLIENT	BALLINAGREE WIND DAC						
	SHEET	ON SITE ACCESS TRACK DTAIL			Date	15.12.21	Project number	P2114	Scale (@ A1-)	As Shown	Rev
					Drawn by	NS	Drawing Number	P2114-0300-0019			
					Checked by	TB					

O:\ACAD\2019\P2114\P2114-0300-0019

Wednesday 26 January 2022