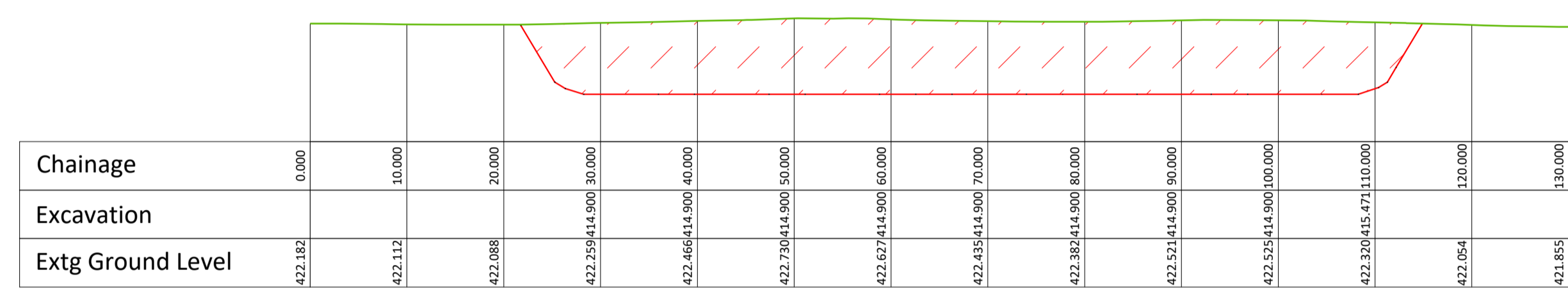


BORROW PIT 3 PLAN

Scale 1:500

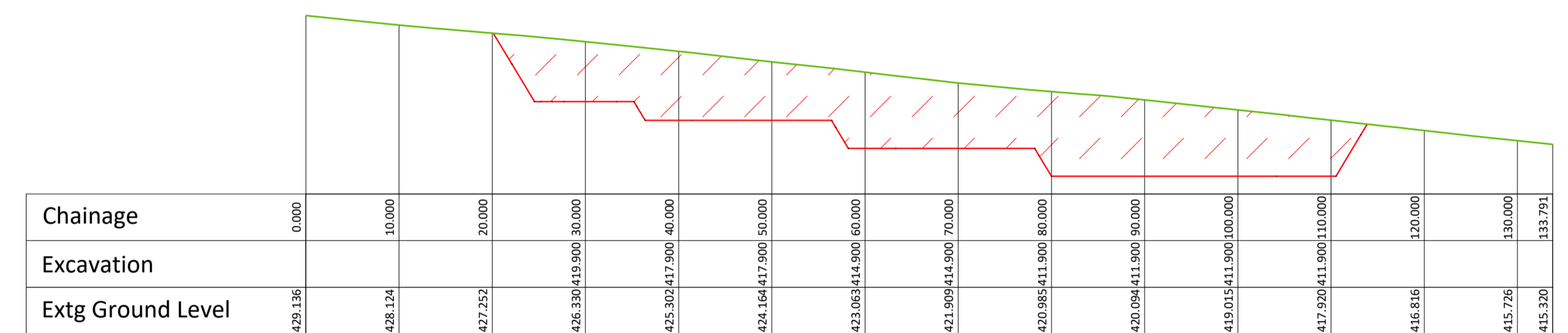
- Legend (Sections)**
- Existing Ground
 - Proposed Borrow Pit
 - Borrow Pit Cut Area
- Legend (Plan)**
- Wind Farm Road Center Alignment
 - Proposed Wind Farm Access Track
 - Existing Road To Be Upgraded
 - Top of Borrow Pit
 - Base of Borrow Pit
 - Borrow Pit Cut Slope

- Notes.**
- This drawing is for planning purposes only.
 - Dimensions in meters unless otherwise noted.
 - Levels shown relative to ordnance datum (Malin Head).
 - Co-ordinates are to Irish Transverse Mercator (ITM).



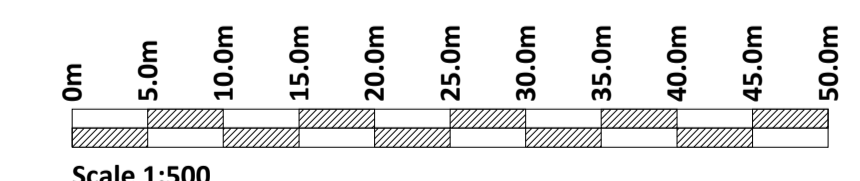
BORROW PIT 3 SECTION A-A

Scale 1:500



BORROW PIT 3 SECTION B-B

Scale 1:500



If Applicable : Ordnance Survey Ireland Licence No. EN 0001220 © Ordnance Survey Ireland and Government of Ireland
OSI-6186,6140, Cork-40-48-49-59-60



No part of this document may be reproduced or transmitted in any form or stored in any retrieval system of any nature without the written permission of Fehily Timoney & Company as copyright holder except as agreed for use on the project for which the document was originally issued. Do not scale. Use figured dimensions only. If in doubt - Ask!

Rev.	Description	App By	Date
A	ISSUE FOR APPROVAL	JH	15.12.21
B	ISSUE FOR PLANNING	JH	XX.01.22

PROJECT	BALLINAGREE WIND FARM			CLIENT	BALLINAGREE WIND DAC		
SHEET	BORROW PIT 3 - PLAN & SECTIONS			Date	Project number	Scale (@ A1-)	Rev
				NS	P2114	1:500	B
				TB	P2114-0300-0007		

O:\ACAD\2019\P2114\P2114-0300-0007

Wednesday 26 January 2022