

BORROW PIT 2 PLAN

Scale 1:500

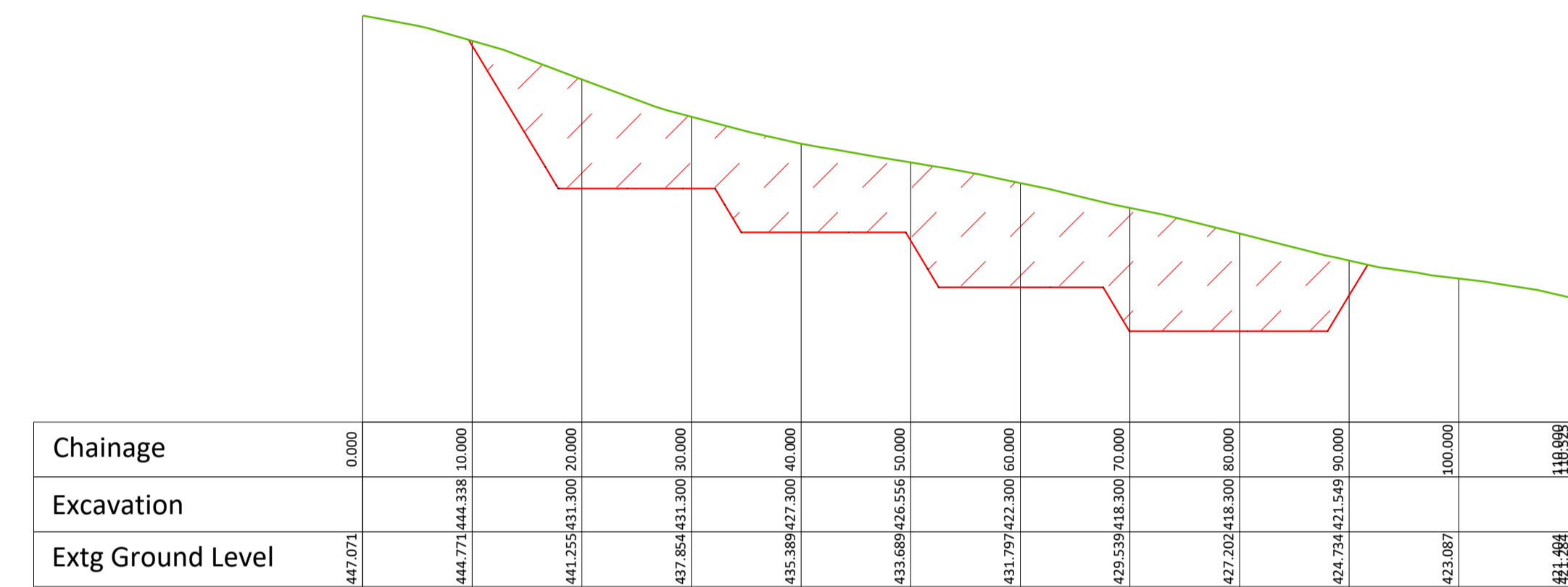
Legend (Sections)

- Existing Ground
- Proposed Borrow Pit
- / / / / Borrow Pit Cut Area

Legend (Plan)

- - - - Wind Farm Road Center Alignment
- ▬ Proposed Wind Farm Access Track
- ▬ Existing Road To Be Upgraded
- Top of Borrow Pit
- - - - Base of Borrow Pit
- / / / / Borrow Pit Cut Slope

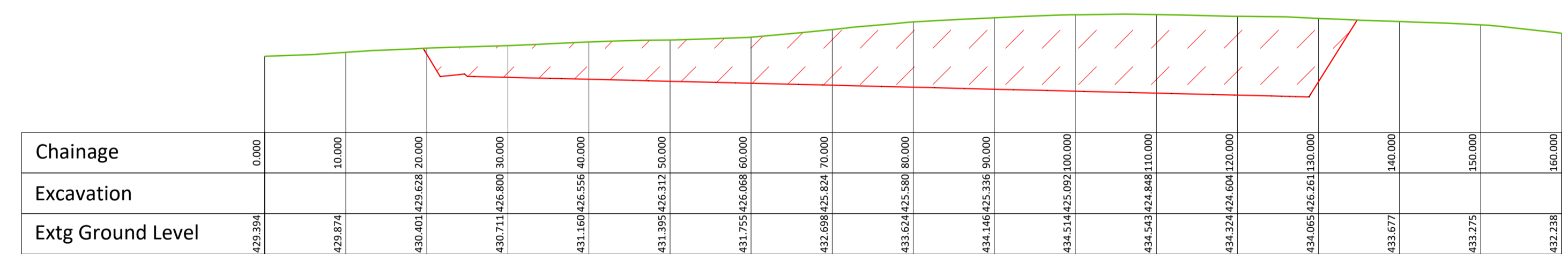
- Notes.**
1. This drawing is for planning purposes only.
 2. Dimensions in meters unless otherwise noted.
 3. Levels shown relative to ordnance datum (Malin Head).
 4. Co-ordinates are to Irish Transverse Mercator (ITM).



Chainage	0.000	10.000	20.000	30.000	40.000	50.000	60.000	70.000	80.000	90.000	100.000	110.530
Excavation												
Extg Ground Level	447.071	444.771	444.338	441.255	433.300	435.389	427.300	433.688	426.556	431.797	423.300	421.255

BORROW PIT 2 SECTION B-B

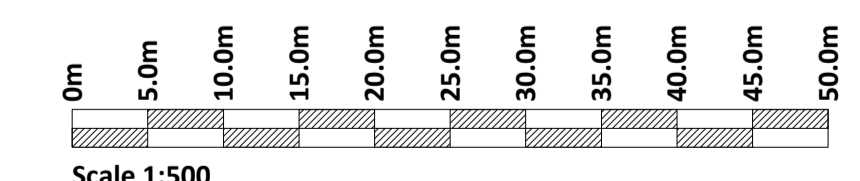
Scale 1:500



Chainage	0.000	10.000	20.000	30.000	40.000	50.000	60.000	70.000	80.000	90.000	100.000	110.000	120.000	130.000	140.000	150.000	160.000											
Excavation																												
Extg Ground Level	422.994	422.874	423.628	430.401	429.628	430.711	426.800	431.169	426.556	431.395	426.312	431.755	426.068	432.698	425.824	433.624	426.580	433.146	423.306	434.514	425.092	434.059	426.261	434.059	426.261	433.677	433.275	432.238

BORROW PIT 2 SECTION A-A

Scale 1:500



If Applicable : Ordnance Survey Ireland Licence No. EN 0001220 © Ordnance Survey Ireland and Government of Ireland
OSI-6186,6140, Cork-40-48-49-59-60

FEHILY TIMONEY Cork | Dublin | Carlow
www.fehilytimoney.ie

No part of this document may be reproduced or transmitted in any form or stored in any retrieval system of any nature without the written permission of Fehily Timoney & Company as copyright holder except as agreed for use on the project for which the document was originally issued. Do not scale. Use figured dimensions only. If in doubt - Ask!

Rev.	Description	App By	Date
A	ISSUE FOR APPROVAL	JH	15.12.21
B	ISSUE FOR PLANNING	JH	XX.01.22

PROJECT	BALLINAGREE WIND FARM			CLIENT	BALLINAGREE WIND DAC		
	SHEET	BORROW PIT 2 - PLAN & SECTIONS			Date	Project number P2114	Scale (@ A1-) 1:500
				Drawn by NS	Drawing Number P2114-0300-0006		Rev B
				Checked by TB			

O:\ACAD\2019\P2114\P2114-0300-0006