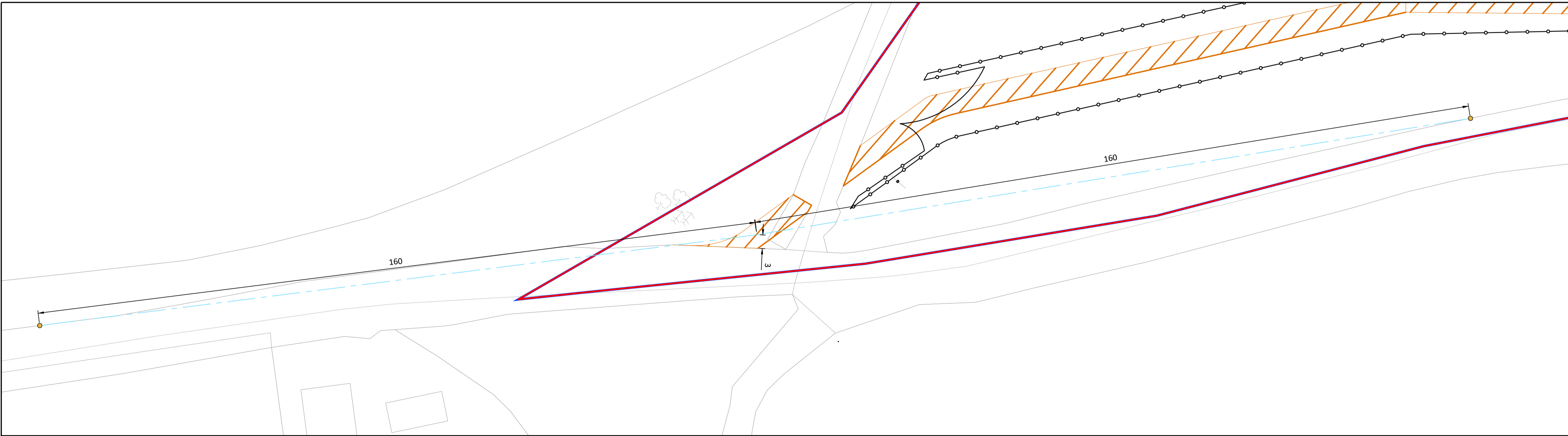


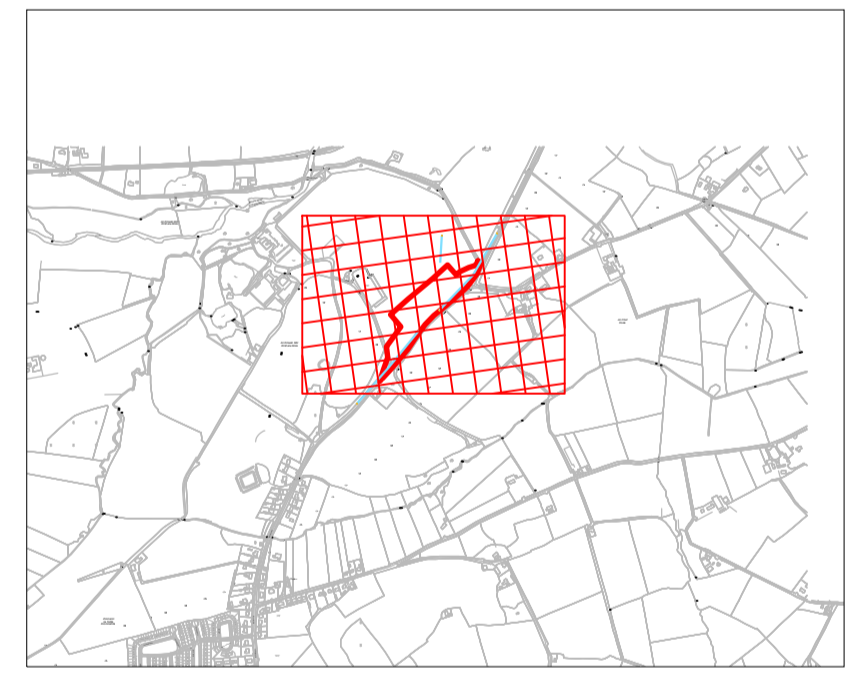
**KEY PLAN**  
1:500

- Legend**
- Development Boundary
  - Extent of Area Available For The Works
  - ▨ Temporary Hard Standing
  - - - Sight Lines

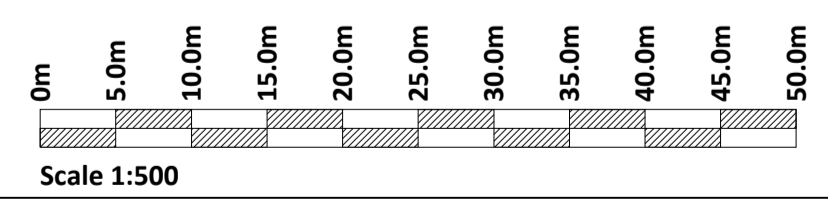
- Notes.**
1. This drawing is for planning purposes only.
  2. Dimensions in meters unless otherwise noted.
  3. Levels shown relative to ordnance datum (Malin Head).
  4. Co-ordinates are to Irish Transverse Mercator (ITM).



**KEY PLAN**  
1:500



**KEY PLAN**  
1:25000



If Applicable : Ordnance Survey Ireland Licence No. EN 0001220 © Ordnance Survey Ireland and Government of Ireland  
OSI-6186,6140, Cork-40-48-49-59-60



No part of this document may be reproduced or transmitted in any form or stored in any retrieval system of any nature without the written permission of Fehily Timoney & Company as copyright holder except as agreed for use on the project for which the document was originally issued. Do not scale. Use figured dimensions only. If in doubt - Ask!

Rev.	Description	App By	Date
A	ISSUE FOR PLANNING	JH	26.01.22

PROJECT	<b>BALLINAGREE WIND FARM</b>			CLIENT	<b>BALLINAGREE WIND DAC</b>		
SHEET	<b>1:500 SITE ACCESS POINTS: TDR NODE POI36 - SITE LAYOUT PLAN</b>			Date	26.01.22	Project number	P2114
				Drawn by	NS	Drawing Number	<b>P2114-0101-0005</b>
				Checked by	TB	Scale (@ A1-)	
						1:500	<b>A</b>

O:\ACAD\2019\P2114\P2114-0101-0005

Wednesday 26 January 2022